

# Area Walkabout & Input Meeting



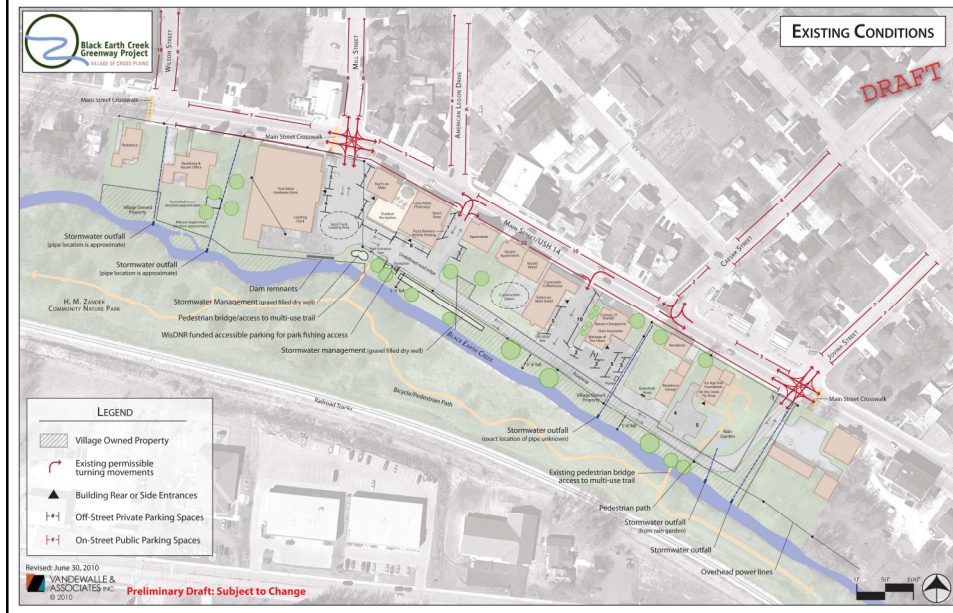
Introductory Presentation  
June 30, 2010

## Overview

- Existing Conditions
- Project Components
- Alternatives
- Project History & Related Projects
- Project Goals
- Choosing a Path
- Today's Events



# Existing Conditions



# Lagoon Pond



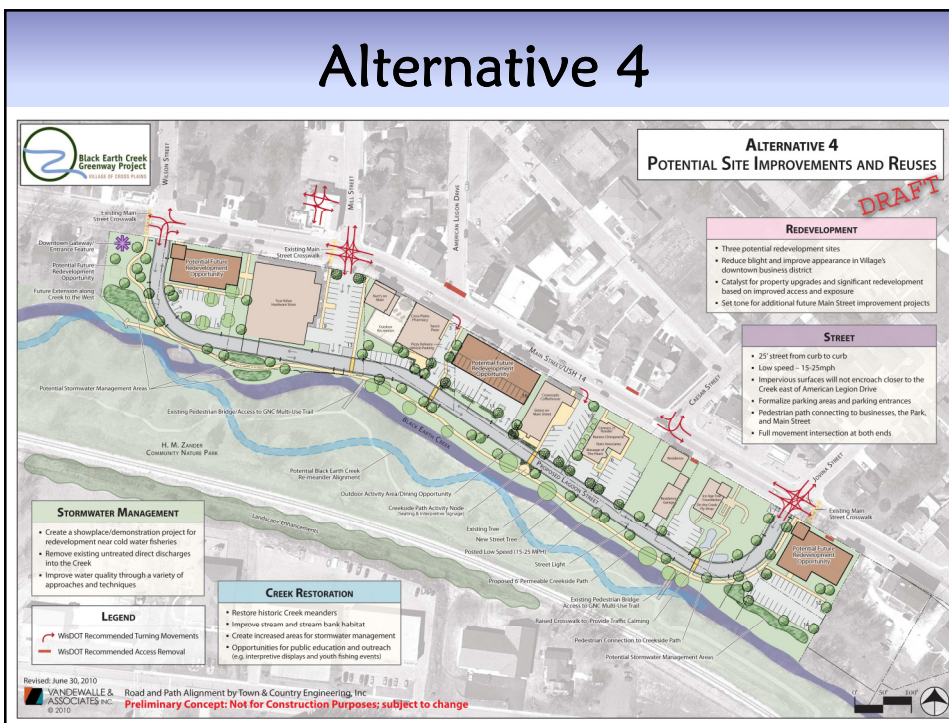
# Project Components

- Remeander Creek
- Restore Natural Vegetation
- Stormwater Management Improvements
- Public Walking Path & Amenities
- Relocate/Underground Electric Lines
- Lagoon Street Reconstruction
- Land Acquisition

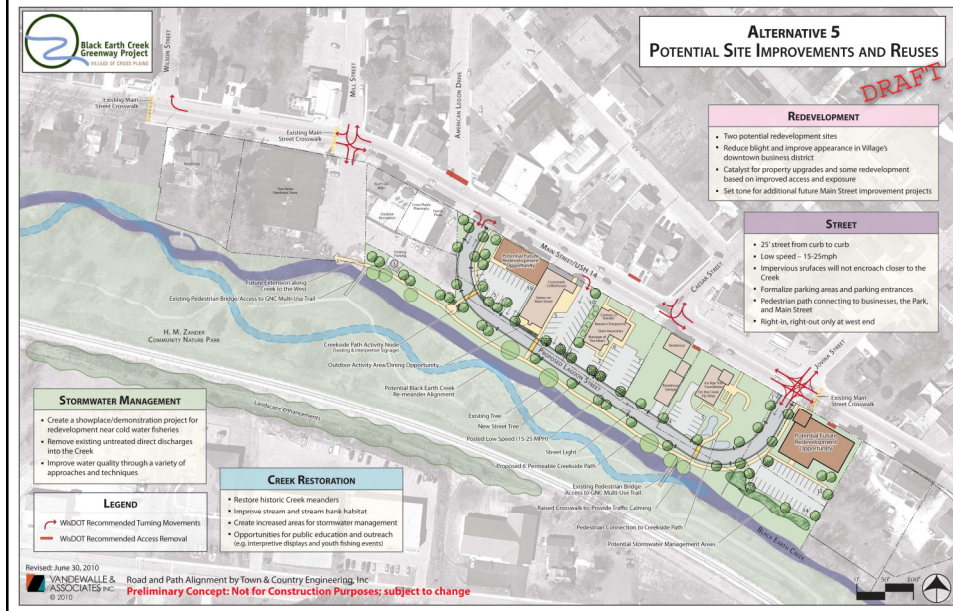


Black Earth Creek  
Greenway Project  
VILLAGE OF CROSS PLAINS

# Alternative 4



# Alternative 5



# Project History

- Comprehensive Plan (1980s)
- Strategic Plan (2007)
- Downtown Revitalization Plan (2008)
- Tax Increment Finance District (2008)
- New Comprehensive Plan (2008)
- Concept Alternatives (2008)



## Related Plans & Projects

- WisDOT US 14 Corridor Study (2010)
- Main Street Water and Sanitary Sewer Replacement (2014)
- US 14/CTH KP Intersection Reconstruction (2014)
- WisDOT US 14 Reconstruction (2014)



## Project Goals

- Improve Creek Habitat and Water Quality
- Foster Private Investment & Redevelopment
- Improve Visual and Physical Access to the Creek
- Create a Safe Pedestrian Environment
- Establish Permanent Public Access to Creek & Businesses
- Maximize Existing Developed Area and Infrastructure



## Choosing a Path

- **July 7:** Input Deadline
- **July 14:** Report on Alternatives to Plan Commission
- **July 19:** Report on Alternatives to Village Board



## Walkabout

- **Thinking Stations**
  - Main Street
  - Zander Park
  - Lagoon Street
- **Information Stations**
  - Environmental & Stormwater Issues
  - Costs & Funding Opportunities
  - Project Benefits



## Q&A and Input

- Q&A with Consultant and DNR Staff
- Complete and Hand in Comment Form
- Hand in Thinking Stations Form



**Thanks for coming!**  
Please follow your guide outside.

